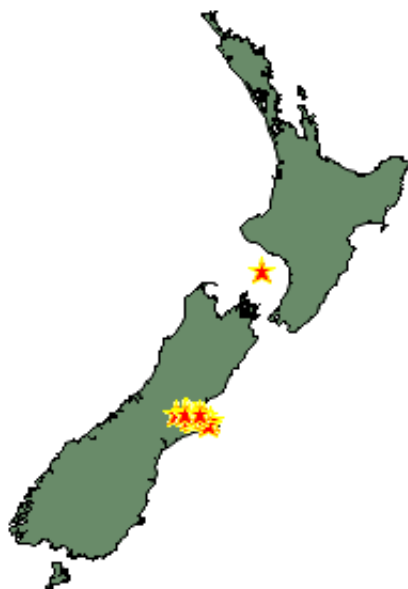



# Recent New Zealand Earthquakes

This is a list of the latest thirty New Zealand earthquakes.



- ■ 
  - **Reference Number:** 3371231
  - **NZST:** Mon, Sep 13 2010 7:54 am
  - **Magnitude:** 4.1
  - **Depth:** 3 km
  - **Details:** 20 km south-west of Christchurch

- ■ 
  - **Reference Number:** 3371145
  - **NZST:** Mon, Sep 13 2010 3:45 am
  - **Magnitude:** 3.5
  - **Depth:** 20 km
  - **Details:** 20 km south-west of Christchurch

- ■ 
  - **Reference Number:** 3371105
  - **NZST:** Mon, Sep 13 2010 2:13 am
  - **Magnitude:** 3.2
  - **Depth:** 7 km
  - **Details:** 10 km south of Christchurch

- ■ 
  - **Reference Number:** 3371091

- **NZST:** Mon, Sep 13 2010 1:44 am
- **Magnitude:** 3.7
- **Depth:** 15 km
- **Details:** 10 km east of Darfield



- **Reference Number:** 3371037
- **NZST:** Sun, Sep 12 2010 11:22 pm
- **Magnitude:** 3.9
- **Depth:** 7 km
- **Details:** 20 km south-west of Christchurch



- **Reference Number:** 3370943
- **NZST:** Sun, Sep 12 2010 6:53 pm
- **Magnitude:** 3.6
- **Depth:** 5 km
- **Details:** 20 km south-east of Darfield



- **Reference Number:** 3370916
- **NZST:** Sun, Sep 12 2010 5:27 pm
- **Magnitude:** 4.5
- **Depth:** 7 km
- **Details:** 20 km south-east of Darfield










- **Reference Number:** 3370904
- **NZST:** Sun, Sep 12 2010 4:51 pm
- **Magnitude:** 3.2
- **Depth:** 6 km
- **Details:** Within 5 km of Darfield



- **Reference Number:** 3370893
- **NZST:** Sun, Sep 12 2010 4:20 pm
- **Magnitude:** 3.1
- **Depth:** 6 km
- **Details:** 10 km south of Christchurch



- **Reference Number:** 3370887
- **NZST:** Sun, Sep 12 2010 4:03 pm
- **Magnitude:** 3.5
- **Depth:** 12 km
- **Details:** 30 km east of Darfield

- ■ 
  - **Reference Number:** 3370834
  - **NZST:** Sun, Sep 12 2010 1:37 pm
  - **Magnitude:** 3.6
  - **Depth:** 25 km
  - **Details:** 20 km east of Lyttelton
  
- ■ 
  - **Reference Number:** 3370817
  - **NZST:** Sun, Sep 12 2010 12:50 pm
  - **Magnitude:** 4.3
  - **Depth:** 100 km
  - **Details:** 60 km south of Patea
  
- ■ 
  - **Reference Number:** 3370794
  - **NZST:** Sun, Sep 12 2010 11:39 am
  - **Magnitude:** 4.2
  - **Depth:** 15 km
  - **Details:** 20 km west of Darfield
  
- ■ 
  - **Reference Number:** 3370716
  - **NZST:** Sun, Sep 12 2010 7:50 am
  - **Magnitude:** 3.7
  - **Depth:** 5 km
  - **Details:** 20 km south-east of Darfield
  
- ■ 
  - **Reference Number:** 3370677
  - **NZST:** Sun, Sep 12 2010 6:03 am
  - **Magnitude:** 4.6
  - **Depth:** 5 km
  - **Details:** 30 km south-east of Darfield
  
- ■ 
  - **Reference Number:** 3370656
  - **NZST:** Sun, Sep 12 2010 5:03 am
  - **Magnitude:** 2.6
  - **Depth:** 2 km
  - **Details:** 10 km north-east of Lyttelton
  
- ■ 
  - **Reference Number:** 3370565

- **NZST:** Sun, Sep 12 2010 0:39 am
- **Magnitude:** 3.8
- **Depth:** 4 km
- **Details:** 30 km south-east of Darfield



- **Reference Number:** 3370425
- **NZST:** Sat, Sep 11 2010 5:14 pm
- **Magnitude:** 3.6
- **Depth:** 15 km
- **Details:** 20 km south-east of Darfield



- **Reference Number:** 3370424
- **NZST:** Sat, Sep 11 2010 5:11 pm
- **Magnitude:** 3.6
- **Depth:** 15 km
- **Details:** 20 km south-west of Christchurch



- **Reference Number:** 3370262
- **NZST:** Sat, Sep 11 2010 9:01 am
- **Magnitude:** 4.0
- **Depth:** 7 km
- **Details:** Within 5 km of Darfield










- **Reference Number:** 3370255
- **NZST:** Sat, Sep 11 2010 8:36 am
- **Magnitude:** 4.2
- **Depth:** 5 km
- **Details:** 20 km south-west of Christchurch



- **Reference Number:** 3370196
- **NZST:** Sat, Sep 11 2010 5:38 am
- **Magnitude:** 3.9
- **Depth:** 25 km
- **Details:** 30 km south-east of Christchurch



- **Reference Number:** 3370159
- **NZST:** Sat, Sep 11 2010 4:03 am
- **Magnitude:** 3.4
- **Depth:** 5 km
- **Details:** 10 km east of Darfield

- 
    - **Reference Number:** 3370130
      - **NZST:** Sat, Sep 11 2010 2:44 am
      - **Magnitude:** 3.4
      - **Depth:** 15 km
      - **Details:** 30 km east of Darfield
  - 
    - **Reference Number:** 3370029
      - **NZST:** Fri, Sep 10 2010 10:04 pm
      - **Magnitude:** 4.3
      - **Depth:** 8 km
      - **Details:** 30 km south-east of Darfield
  - 
    - **Reference Number:** 3370004
      - **NZST:** Fri, Sep 10 2010 9:07 pm
      - **Magnitude:** 3.7
      - **Depth:** 15 km
      - **Details:** 10 km west of Christchurch
  - 
    - **Reference Number:** 3369962
      - **NZST:** Fri, Sep 10 2010 7:29 pm
      - **Magnitude:** 3.0
      - **Depth:** 6 km
      - **Details:** Within 5 km of Darfield
  - 
    - **Reference Number:** 3369938
      - **NZST:** Fri, Sep 10 2010 6:22 pm
      - **Magnitude:** 3.7
      - **Depth:** 15 km
      - **Details:** 20 km south-east of Darfield
  - 
    - **Reference Number:** 3369870
      - **NZST:** Fri, Sep 10 2010 3:30 pm
      - **Magnitude:** 3.2
      - **Depth:** 9 km
      - **Details:** Within 5 km of Darfield
  - 
    - **Reference Number:** 3369867

- **NZST:** Fri, Sep 10 2010 3:21 pm
- **Magnitude:** 2.5
- **Depth:** 5 km
- **Details:** 10 km south-west of Belfast

Is the event older than this? Please look in our Eqnews archives. Alternatively, you may wish to search the **entire** New Zealand earthquake catalogue, which will allow you to extract a data file, list events or plot a map.

Felt a quake that isn't listed here? Please submit a felt report.